


Appendix E

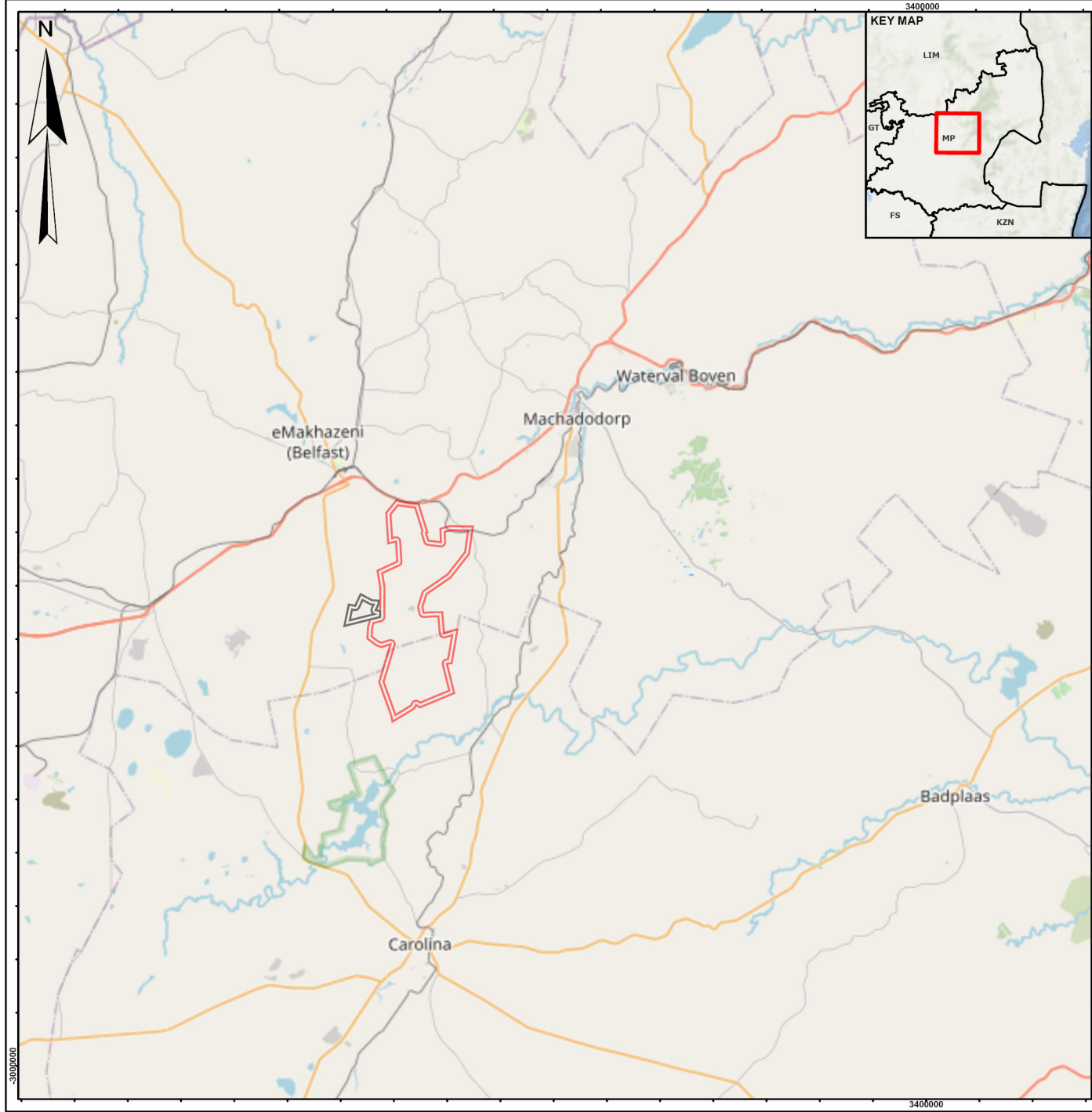
MAPS



Appendix E.1



LOCALITY MAP





LEGEND

Site Boundaries

-  Dalmanutha West
-  Dalmanutha Wind Energy Facility



NOTE(S)

REFERENCE(S)

1. COORDINATE SYSTEM: HARTEBEESTHOEK94 L031
2. SERVICE LAYER CREDITS: OPENSTREETMAP: © OPENSTREETMAP (AND) CONTRIBUTORS, CC-BY-SA
WORLD_OCEAN_BASE: ESRI, GEBCO, DELORME, NATURALVUE

CLIENT

ENERTRAG SOUTH AFRICA (PTY) LTD.

PROJECT

DALMANUTHA WIND ENERGY FACILITY

TITLE

LOCALITY MAP

CONSULTANT

YYYY-MM-DD	2022/11/24
DESIGNED	
PREPARED	JN
REVIEWED	
APPROVED	



PROJECT NO.
21500715

CONTROL

REV.

FIGURE